



दिनांक	विवरण
20/09/2021	समय 11:00 बजे बैंक (शा.वि.या.ता.फी.जे.पु.गे)



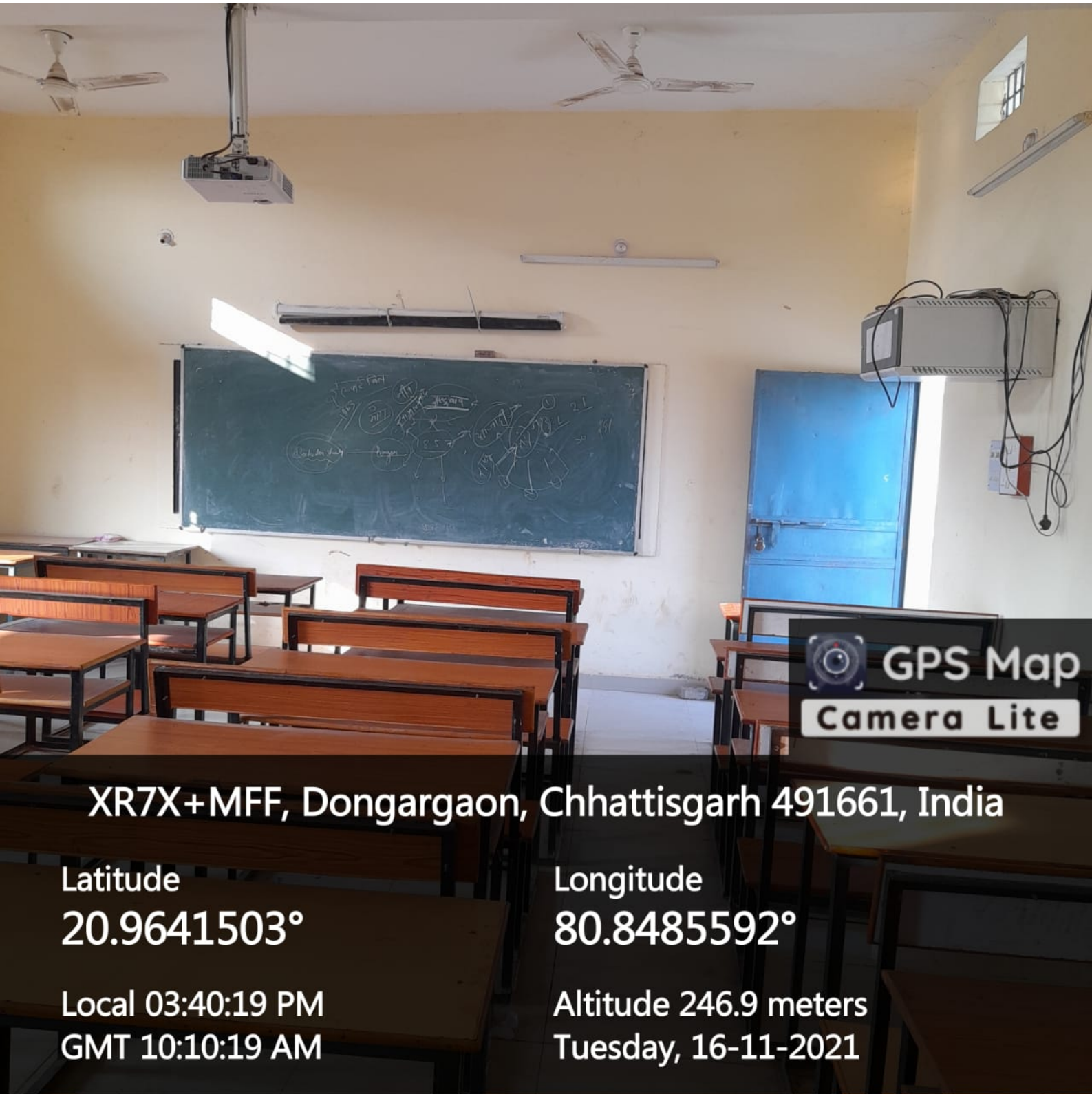
**XR7X+MFF, Dongargaon, Chhattisgarh 491661, India**

**Latitude  
20.9641508°**

**Longitude  
80.848615°**

**Local 03:36:19 PM  
GMT 10:06:19 AM**

**Altitude 247.1 meters  
Tuesday, 16-11-2021**



 **GPS Map  
Camera Lite**

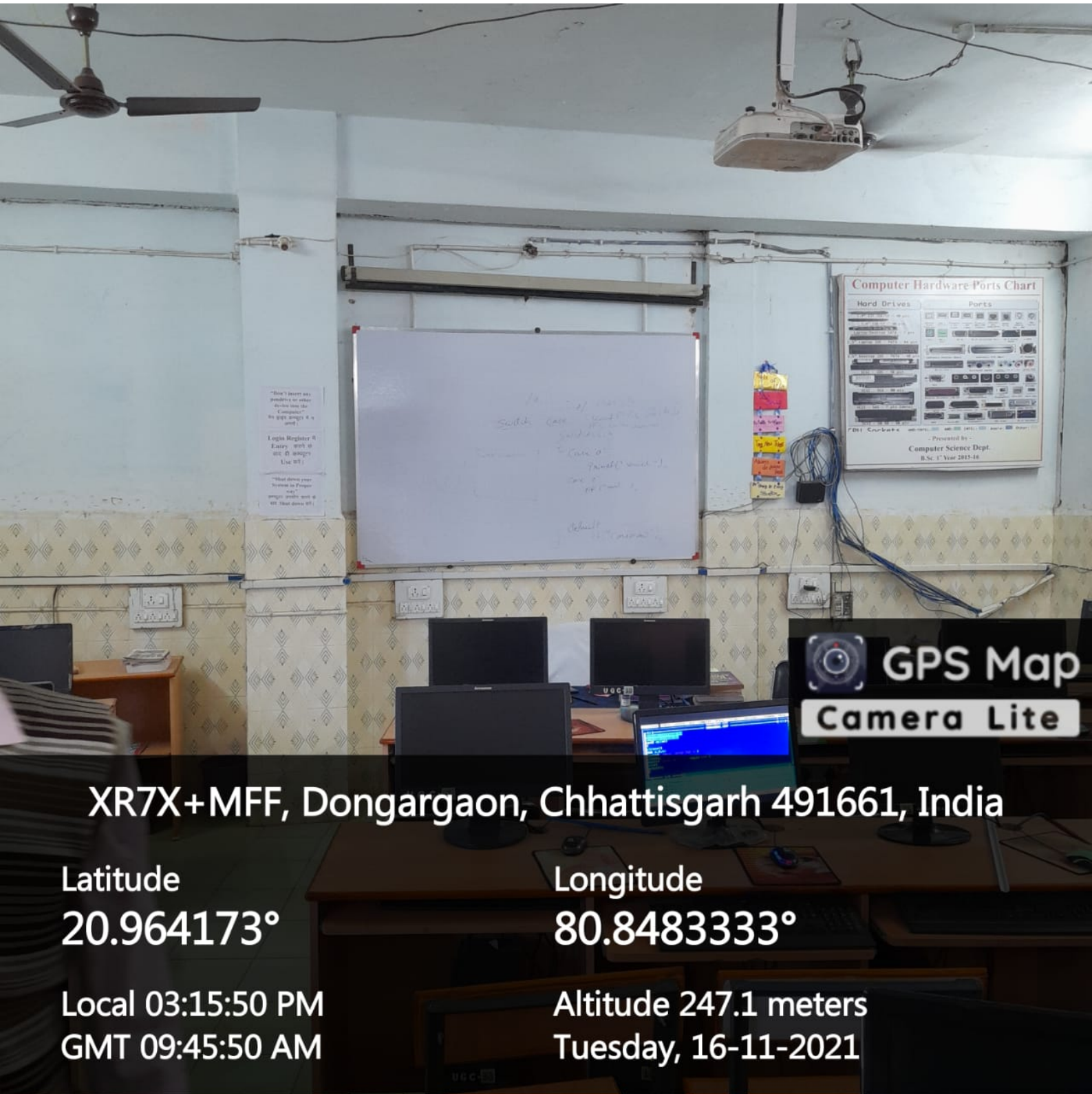
**XR7X+MFF, Dongargaon, Chhattisgarh 491661, India**

**Latitude  
20.9641503°**

**Longitude  
80.8485592°**

**Local 03:40:19 PM  
GMT 10:10:19 AM**

**Altitude 246.9 meters  
Tuesday, 16-11-2021**



Handwritten notes on the whiteboard, including the words 'Switch Case' and 'Print'.

 **GPS Map  
Camera Lite**

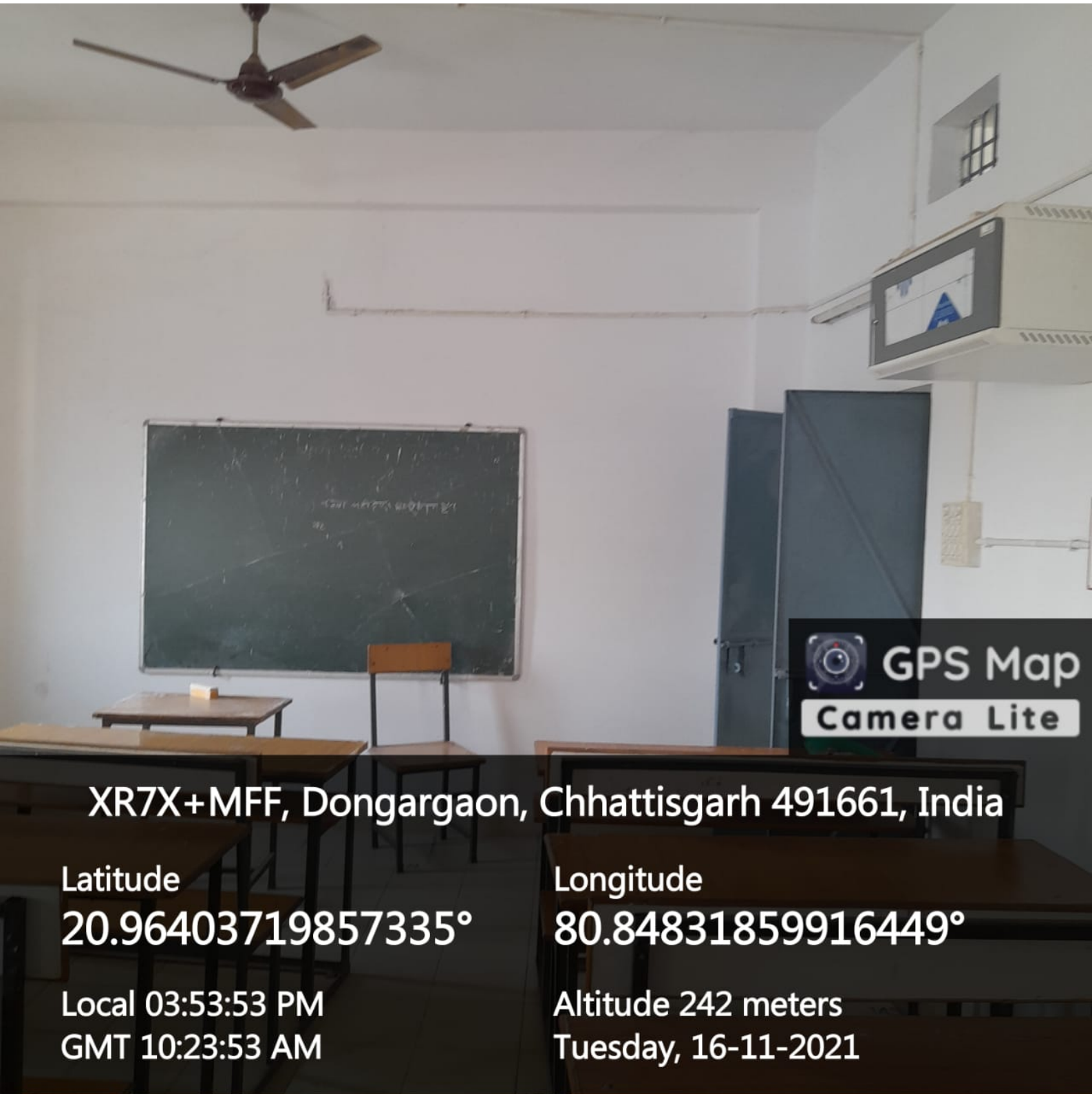
**XR7X+MFF, Dongargaon, Chhattisgarh 491661, India**

**Latitude  
20.964173°**

**Longitude  
80.8483333°**

**Local 03:15:50 PM  
GMT 09:45:50 AM**

**Altitude 247.1 meters  
Tuesday, 16-11-2021**



**XR7X+MFF, Dongargaon, Chhattisgarh 491661, India**

**Latitude  
20.96403719857335°**

**Longitude  
80.84831859916449°**

**Local 03:53:53 PM  
GMT 10:23:53 AM**

**Altitude 242 meters  
Tuesday, 16-11-2021**

 **GPS Map  
Camera Lite**



**GPS Map  
Camera Lite**

**XR7X+MFF, Dongargaon, Chhattisgarh 491661, India**

**Latitude**

**20.964091806672513°**

**Longitude**


**80.84837039932609°**

**Local 03:55:52 PM**

**GMT 10:25:52 AM**

**Altitude 241 meters**

**Tuesday, 16-11-2021**



**XR7X+MFF, Dongargaon, Chhattisgarh 491661, India**

**Latitude  
20.96418078057468°**

**Longitude  
80.84859159775078°**

**Local 10:39:21 AM  
GMT 05:09:21 AM**

**Altitude 248 meters  
Wednesday, 17-11-2021**



Kofi Annan

BHIMRAO AMBEDKAR PG COLLEGE  
Student  
Induction  
Programme

 **GPS Map  
Camera Lite**

**XR7X+MFF, Dongargaon, Chhattisgarh 491661, India**

**Latitude  
20.96418078057468°**

**Longitude  
80.84859159775078°**

**Local 10:41:33 AM  
GMT 05:11:33 AM**

**Altitude 248 meters  
Wednesday, 17-11-2021**